






This photograph was taken on 25 June 1999, shortly after a new electricity cable was routed across the park. This image is an extract from The Millennium Map TM which is copyright of getmapping.com.plc




**Key**

-  Fencing:  
Park pale
-  School boundary
-  Site boundary
-  Suggestions of oak tree planting  
within Catton Hall boundary
-  New planting:  
Oak trees

Catton Park

**Figure 18**  
Proposed Boundaries to  
Catton Hall and Hall School



December 2003 Scale NTS