







Reproduced from the Ordnance Survey map with the permission of the controller of Her Majesty's Stationery Office.
Licence number: AL 100002205. © CROWN COPYRIGHT.



Key					
	Existing woodland		Proposed spring wildflower meadow / dog free zone		Proposed nature trail
	Existing hedge		Proposed summer wildflower meadow		Proposed surfaced path set in from woodland edge
	Existing ponds		Proposed open meadow		Mown cycle track
	Existing pit		Proposed woodland edge planting		Proposed park pale
	South Lodge		Proposed hedge boundary		Proposed pedestrian access only
	Orangery		Proposed new boundary planting		Proposed pedestrian and vehicle access
	1884 woodland paths to be retained / re-established				

Dwg No: 03 214 / 32

Catton Park

Figure 17
Masterplan rev E

January 2004 Scale 1:4000 @ A4

the landscape partnership
landscape architecture urban design environmental planning