






This photograph was taken on 25 June 1999, shortly after a new electricity cable was routed across the park. This image is an extract from The Millennium Map TM which is copyright of getmapping.com.plc



Key

-  1852 Hall Boundary
-  1884 Hall Boundary
-  Broadland District Council boundary application approval, 2000
-  2003 Hall Boundary
-  Proposed New Boundary

Catton Park

Figure 14
Historic boundaries to
Catton Hall



December 2003

Scale NTS

