






Catton Park

Reproduced from the Ordnance Survey map with the permission of the controller of Her Majesty's Stationery Office. Licence number: AL 100002205. © CROWN COPYRIGHT.

Key

-  Existing private link between Hall School and Repton House
-  Permissive vehicle/pedestrian access
-  Pedestrian desire lines
-  Vehicle/pedestrian access (currently locked)
-  Site boundary

Catton Park

Figure 13
Existing boundary and access treatments



December 2003

Scale 1:4000 @ A4