



Reproduced from the Ordnance Survey map with the permission of the controller of Her Majesty's Stationery Office.
 Licence number: AL 100002205. © CROWN COPYRIGHT.

Key


 2003 Survey Compartments


 1990 Survey Compartments

Catton Park

Figure 11
 Landscape and vegetation
 assessment compartments

December 2003 Scale 1:4000 @ A4





the landscape partnership
 landscape architecture urban design environmental planning