







Reproduced from the Ordnance Survey map with the permission of the controller of Her Majesty's Stationery Office.  
 Licence number: AL 100002205. © CROWN COPYRIGHT.

- Key**
-  Mr and Mrs Cooke (including land outside the site boundary)
  -  Norfolk County Council
  -  Andrew Buxton
  -  Site boundary

Catton Park

**Figure 03**  
Land ownership

December 2003      Scale 1:4000 @ A4

**the landscape partnership**  
 landscape architecture urban design environmental planning